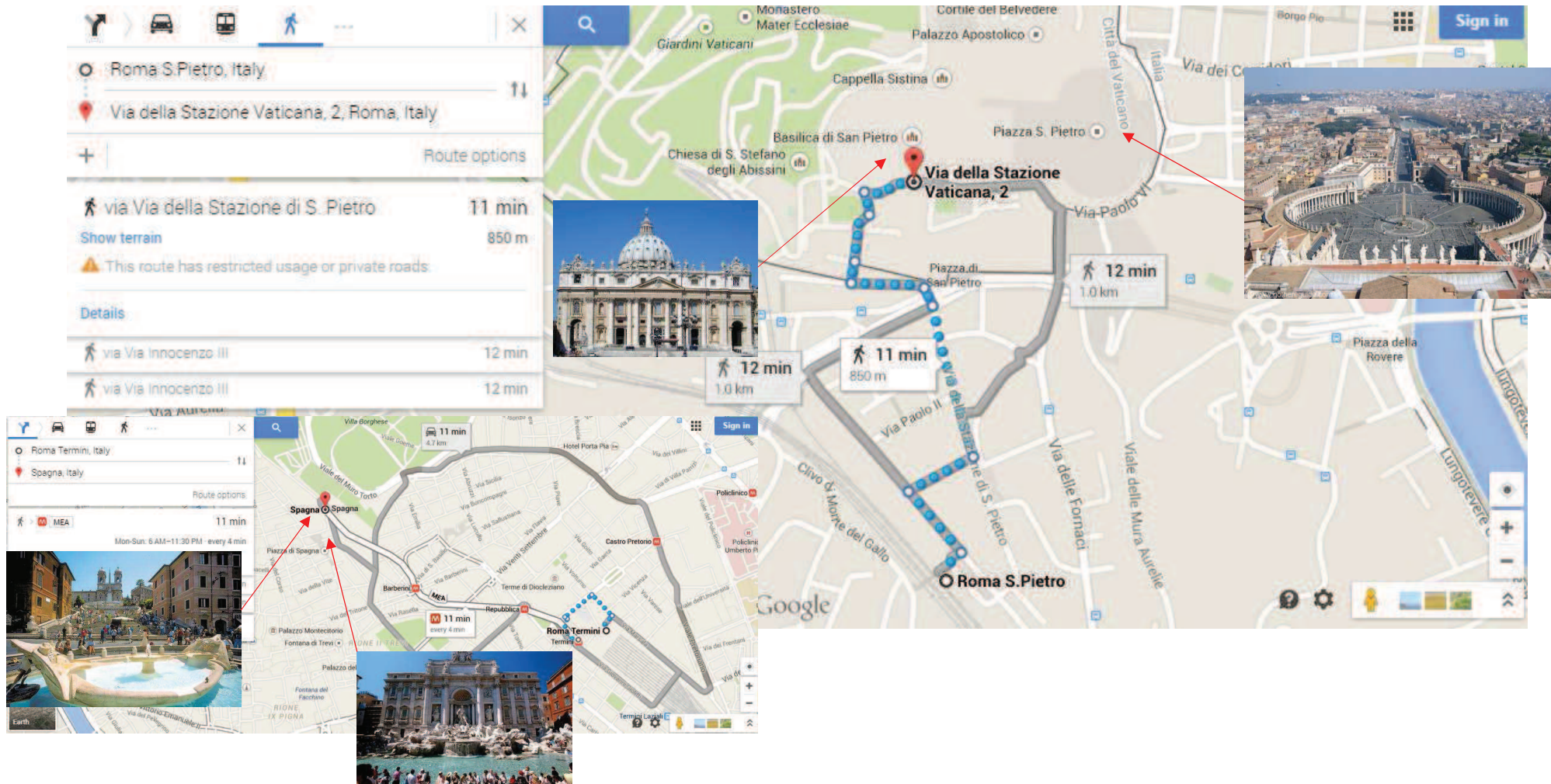


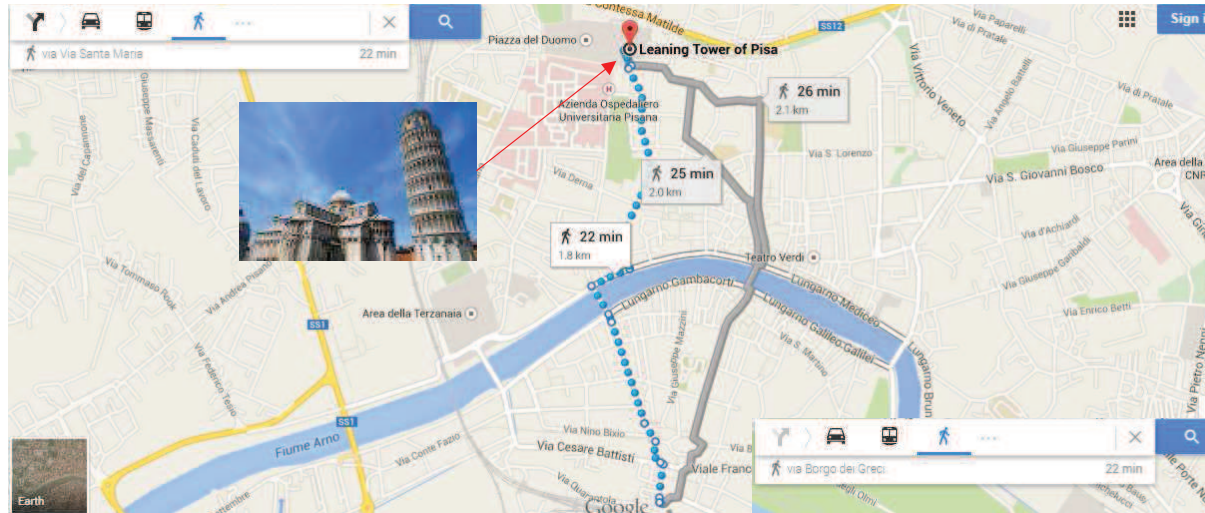
Day 3 San peter, Vatican

16/2/2015(Mon)

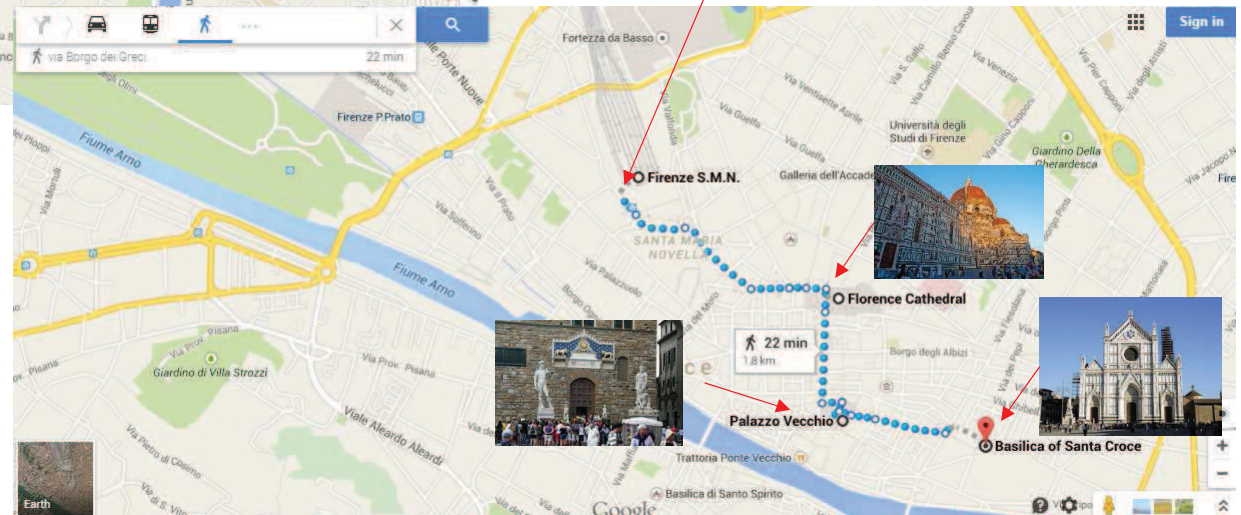


Day 4 Pisa, Florence/ Italy

17/2/2015(Tue)

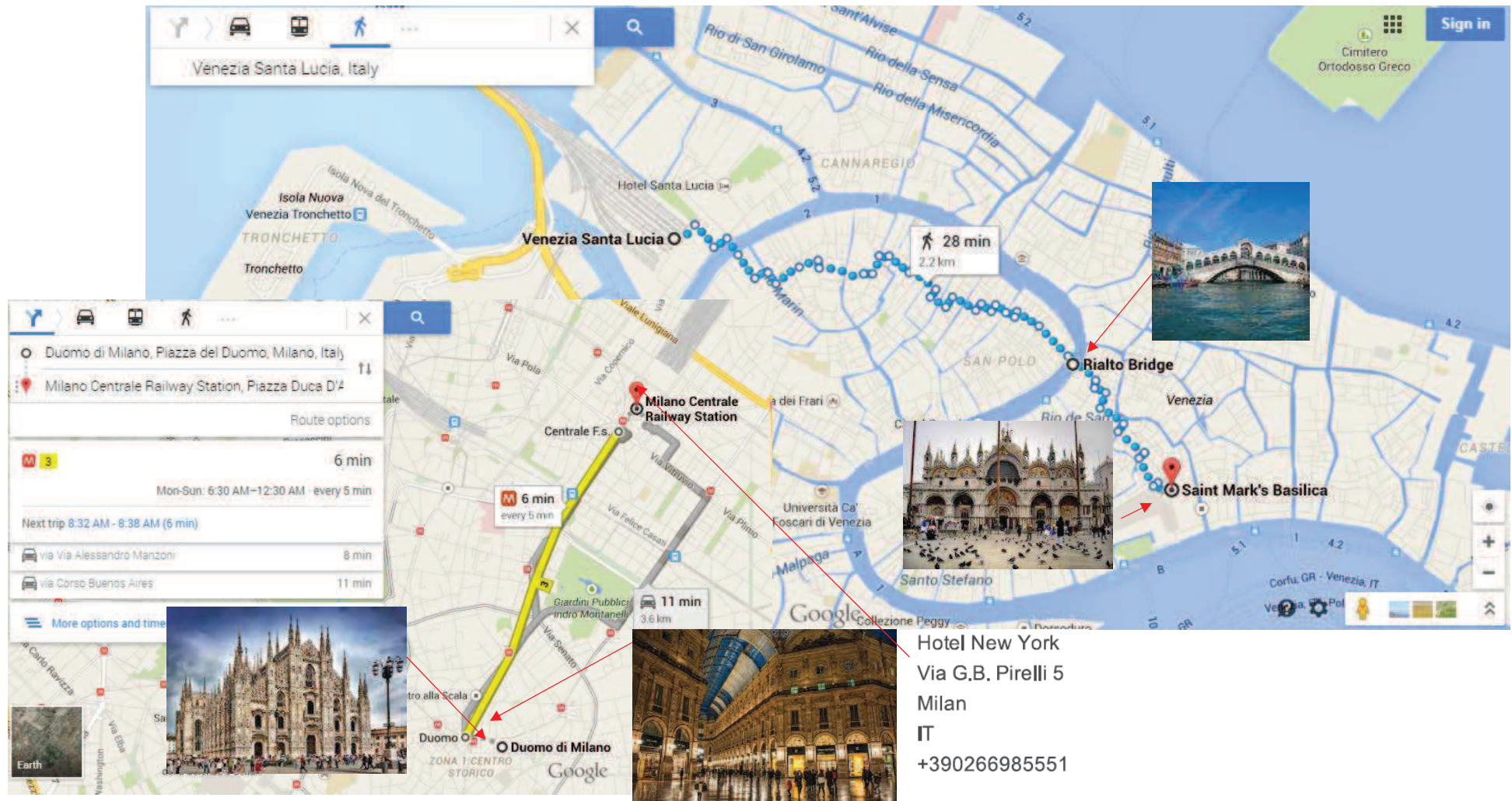


Hotel Diplomat
Via Alamanni Luigi 9
Florence
IT
+390552608400



18/2/2015(Wen)

Day 5 Venice, Milan/ Italy



Day 6 Lucerne, Switzerland

19/2/2015(Thus)

The collage features a central Google Maps interface showing a walking route in Lucerne, Switzerland. The route starts at the Lion Monument, goes to the Court Church of St. Leodegar, then to the Chapel Bridge, and finally to the Old Town. A red pin marks the Old Town location. A search bar at the top left shows the search results for 'Luzern, Bahnhof, Switzerland'. A list of landmarks is provided on the left side of the map. A street view image of the Lion Monument is shown in the top left. A close-up of the Lion Monument is shown in the top right. A photo of the Chapel Bridge is shown in the bottom left. A photo of the Court Church of St. Leodegar is shown in the bottom right.

Hotel zum Weissen Kreuz
Furrengasse 19
Lucerne
6004
CH
+41414188220

Search Results:

- Luzern, Bahnhof, Switzerland
- Zum Weissen Kreuz, Furrengasse 19, 6004 Luzern
- Chapel Bridge, Kapellbrücke, 6002 Luzern, Switzerland
- Lion Monument, Denkmalstrasse 4, 6002 Luzern
- Court Church of St. Leodegar, Sankt Leodegarstrasse 4, 6002 Luzern
- Old Town, Hertensteinstrasse 64, 6004 Luzern, Switzerland

Map Labels:

- Lion Monument
- Court Church of St. Leodegar
- Chapel Bridge
- Luzern, Bahnhof
- Old Town
- Jesuitenkirche
- Sammlung Rosengart
- St. Karlhof
- Bruchstrasse
- Pfisterstrasse
- Alpenquai
- Adligenswilerstrasse
- Felsbergstrasse
- Bellerivierstrasse
- Lützelstrasse

Route Details:

- via Route 4
- Show terrain
- Details
- 35 min
- 2.6 km

Other Images:

- Close-up of the Lion Monument
- Chapel Bridge
- Court Church of St. Leodegar